



*Road Running Technical Council
USA Track & Field*
Measurement Certificate



Name of the course Greater Binghamton Bridge Run 5K 2023 Distance 5 km
Location (state) NY (city) Binghamton
Type of course: Road Race
Measuring Methods: Bicycle
Measured By Diana Bean - 180 W. Lake Road - Brackney, PA 18812 - (607) 240-9858 - dbean0120@gmail.com
Race Contact Amy Shaw - 607-772-8860 - ashaw@greaterbinghamtonchamber.com
Date(s) when course measured: 11/06/2022
Number of measurements of entire course: 2 Course Configuration: point to point
Elevation (meters above sea level) Start 262.00 Finish 262.00 Lowest 251 Highest 266
Straight line distance between start and finish 128 m Drop 0.00 m/km Separation 2.56 %
Type of surface: Paved 100 % Dirt 0 % Gravel 0 % Grass 0 % Track 0 %
Effective date of certification: January 5, 2023 Certification code: NY23003DNB

Note to Race Director: Use this Certification Code
in all public announcements relating to your race.

Be It Officially Noted That

Based on examination of data provided by the above named measurer, the course described above and in the map attached is hereby certified as reasonably accurate in measurement according to the standards adopted by the Road Running Technical Council. If any changes are made to the course, this certification becomes void, and the course must then be recertified.

Verification of Course --- In the event a National Open Record is set on the course, or at the discretion of USA Track & Field, a verification measurement may be required to be performed by a member of the Road Running Technical Council. If such a remeasurement shows the course to be short, then all pending records will be rejected and the course certification will be cancelled.

This certification expires on December 31 of the year: **2033**

AS NATIONALLY CERTIFIED BY:

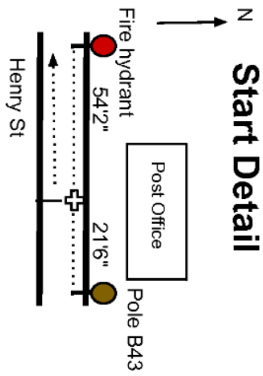
Date: January 5, 2023

Diana Bean - USATF/RRTC Certifier - 180 W. Lake Road, Brackney PA 18812
(607) 240-9858 - dbean0120@gmail.com

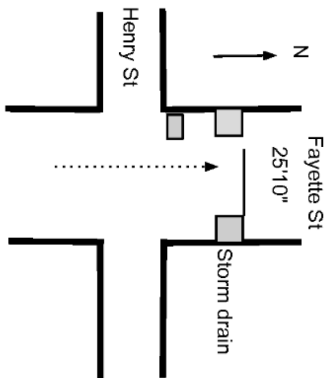
Greater Binghamton Bridge Run 5k 2023

Binghamton, NY

Start Detail



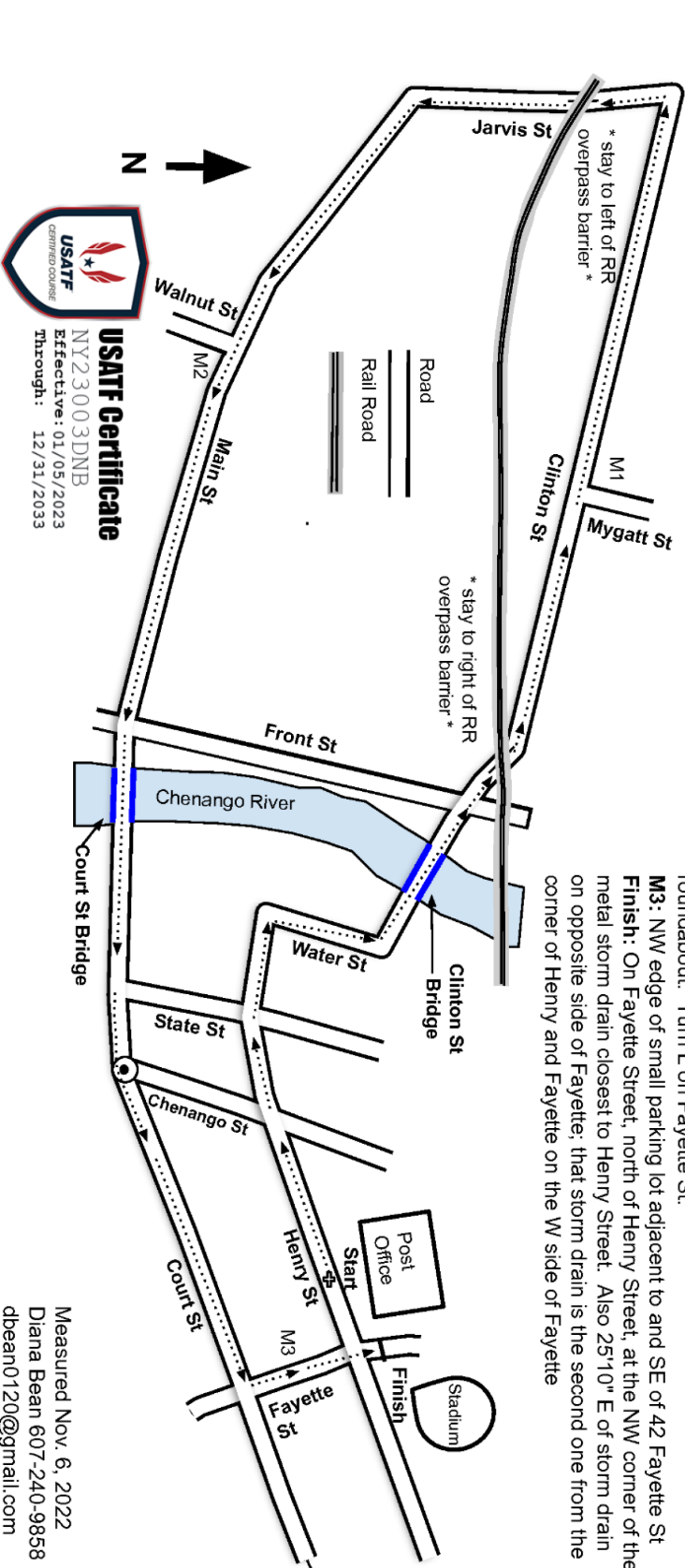
Finish Detail



This course was measured using the full width of the road and shortest possible route with these exceptions: On Clinton St., runners stay to right of median going under RR overpass; and after turning left from Jarvis to Main streets, runners move to the right of the double yellow line, running with traffic on Main St.

Course is run as shown. Key points:

- Start:** Start on Henry St. in front of Post Office. 54'2" E of center of fire hydrant and 21'6" W of center of light pole B43. Marked by nail/washer on side of road. Runners head W. Turn R on Water, L on Clinton. Stay to right of median under RR bridge.
- M1:** Clinton Street at west corner of Mygatt. Turn L on Jarvis, L on Main.
- M2:** Main Street at western entrance of Sunoco, closest to Walnut St. Main becomes Court at the Court Street Bridge. Stay to R of Court St. roundabout. Turn L on Fayette St.
- M3:** NW edge of small parking lot adjacent to and SE of 42 Fayette St
- Finish:** On Fayette Street, north of Henny Street, at the NW corner of the metal storm drain closest to Henry Street. Also 25'10" E of storm drain on opposite side of Fayette; that storm drain is the second one from the corner of Henry and Fayette on the W side of Fayette



Measured Nov. 6, 2022
 Diana Bean 607-240-9858
 dbean0120@gmail.com